




Retreat Trails Brattleboro, Vt.

 Trailhead Kiosk

 Retreat Trail System

 other trails

 access road or lane

 woodlands

 agricultural fields

 old fields and brush

0 250 500 750 1,000 1,250 Feet



These trails are on land owned by The Windham Foundation and Brattleboro Retreat, who graciously offer and maintain them for public recreational use.

For more information, contact the The Windham Foundation at 802-843-2211 or www.windham-foundation.org.

September 2007 - Version 1.0

Cartography: Jeff Nugent, Windham Regional Commission

some trail distances:

- Ice Pond from Cedar St. - 0.5 mi.
- Ice Pond from Solar Hill (via Lower Woodlands) - 0.8 mi.
- Ice Pond from Upper Dummerston Rd. - 0.95 mi.
- Ice Pond from Retreat Farm (via Morningside) - 1.15 mi.
- Main Trail loop - 1.15
- Retreat Tower from Cedar St. via Tower Rd. - 0.25 mi.
- perimeter of Tower Hill trails from Cedar St. - 1.0 mi.
(Cemetery Trail, Tower Climb, Tower Decent, Reservoir Loop, Ledge Trail, Tower Road)
- Cedar Connector - 0.3 mi
- Hogel Trail - 0.45 mi

